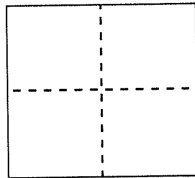


CORNER RECORDDocument Number CR 7691
County of Alameda, CaliforniaCity of Oakland (APN 36-2456-16)Brief Legal Description Monument near 3015 Rawson Street**CORNER TYPE**

Government Corner ☐ Control ☒
 Meander ☐ Property ☐
 Rancho ☐ Other ☐

Date of Survey July 15, 2015**COORDINATES (Optional)**

N.
 E.
 Zone NAD27 ☐ NAD83 ☒
 NAD83 Epoch
 Elev.
 Vert. Datum: NGVD29 ☐ NAVD88 ☐
 Meas. Units: Metric ☐ Imperial ☐

Pre-construction (waterline) Corner Record

Corner - Left as found ☒ Found and tagged ☐ Established ☐ Reestablished ☐ Rebuilt ☐

Identification and type of corner found: Evidence used to identify or procedure used to establish or reestablish the corner:

Found street monument that could be damaged or destroyed by planned water line construction project.

Monument was referenced as shown on page 2. The purpose of this Corner Record is to preserve possible evidence only; no attempt was made to determine the relationship to property, centerline, or right of way lines.

A description of the physical condition of the monument as found and as set or reset:

Monument was found in good condition and was referenced with four set reference points representing two intersecting lines as shown on Page 2.

Reference EBMUD Field Book 4546, Pages 39 (Kong/Chou)

SURVEYOR'S STATEMENT

This Corner Record was prepared by me or under my direction in conformance with the Professional Land Surveyor's Act on 10/12/15

Signed

P.L.S. or R.C.E. No.

7263**COUNTY SURVEYOR'S STATEMENT**

This Corner Record was received

10-28-15

and examined and filed



11-18-15

Signed

P.L.S. or R.C.E. No.

5726

Title

COUNTY SURVEYORCounty Surveyor's Comment: 

OAKLAND

ALAMEDA COUNTY

MAXWELL PARK

7 M 79

BLOCK I

49

3015 RAWSON STREET

APN 36-2456-16

50

[101.30']
2.5' N OF WM #3015
E OF DOOR AND
WALKWAY OF #3015

48

[101.50']
5' S OF S EDGE DWY #3021

[100.00']

[100.74']
AT NORTH EDGE
DWY #3012

[101.31']
1.5' IN FRONT OF JP
3.5' S OF S EDGE DWY #3018

20

RAWSON STREET
(50' WIDE)

7 M 79
BLOCK J

19

18



SCALE
1"=20'



LEGEND



FOUND 1/8" PIN IN CONCRETE, IN STANDARD CITY MONUMENT
WELL CASING IN GOOD CONDITION, 1.5' DOWN FROM GRADE



SET CONCRETE ANCHOR NAIL AND 1-1/2" ALUMINUM WASHER,
STAMPED "EBMUD MON RP", PUNCHED, IN TOP OF CURB



ASSUMED ELEVATION (MEASURED USING A LEICA DNA10 DIGITAL
LEVEL)

ADDRESS: 3015 RAWSON STREET
APN: 36-2456-16

CR# 7691

CR