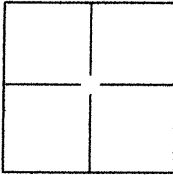


CORNER RECORD

BK 75 PG 74Document Number CR 7911City of BERKELEYCounty of ALAMEDA, CaliforniaBrief Legal Description CITY OF BERKELEY MONUMENT B0546

CORNER TYPE

Government Corner ☐ Control ☒
Meander ☐ Property ☐
Rancho ☐ Other ☐

Date of Survey 11/30/2015

COORDINATES(Optional)

N. _____
E. _____
Zone _____ NAD27 ☐ NAD83 ☐
NAD83 Epoch _____
Elev. _____
Vert. Datum: NGVD29 ☐ NADV88 ☐
Meas. Units: Metric ☐ Imperial ☐

Corner - Left as found ☒ Found and tagged ☐ Established ☐ Reestablished ☐ Rebuilt ☐

Identification and type of corner found: Evidence used to identify or procedure used to establish or reestablish the corner:


FOUND ONE INCH DIAMETER IRON PIN MONUMENT
IN WELL

A description of the physical condition of the monument as found and as set or reset: FOUND

MONUMENT IN GOOD CONDITION. SET 4 CUT
CROSSES IN CONC. SIDEWALK AS REFERENCE
POINTS

SURVEYOR'S STATEMENT


This Corner Record was prepared by me or under my direction in conformance with

the Land Surveyor's Act on DECEMBER 3, 2015.Signed Paul O. Webb (P.L.S.) or R.C.E. No.: 5530

COUNTY SURVEYOR'S STATEMENT

This Corner Record was received 30 DECEMBER, 2015 and examinedand filed 20 JANUARY, 2016.Signed Michael Rubner P.L.S. or R.C.E. No.: 6843Title COUNTY SURVEYOR

County Surveyor's Comment _____

**PE55P4**

