

RECORD OF SURVEY - BOUNDARY LINE ADJUSTMENT for
JOHN & JULIE GONSALVES 548 -OR- 425 and WILLIAM W. & PHYLLIS E. JOHNSTON 492 -OR- 662

BEING A PORTION OF SECTION 14, T.6N., R.12 E., M.D.M. - COUNTY OF AMADOR, STATE OF CALIF.
TOMA & ANDERSON - LICENSED LAND SURVEYORS - JACKSON, CALIF.

OCTOBER, 1989

SURVEYOR'S STATEMENT

THIS MAP CORRECTLY REPRESENTS A SURVEY MADE BY ME OR UNDER MY DIRECTION IN CONFORMANCE WITH THE REQUIREMENTS OF THE LAND SURVEYORS ACT AT THE REQUEST OF


CIRIO L. TOMA

L.S. 3570
L.S. 3570
Exp. 6/30/92

COUNTY SURVEYOR'S STATEMENT

THIS MAP HAS BEEN EXAMINED FOR CONFORMANCE WITH SECTION 8766
OF THE LAND SURVEYORS ACT THIS 17 DAY OF JANUARY, 1990

C. Lee Delange
C. LEE DELANGE L.S. 4066
DEPUTY COUNTY SURVEYOR Exp. 6/30/92





RECORDER'S CERTIFICATE

FILED THIS 16th DAY OF February, 1990 AT 11:15 ^AM. IN BOOK 44 OF
MAPS AND PLATS AT PAGE 36 AT THE REQUEST OF THE AMADOR
COUNTY SURVEYOR. FEE: 7⁰⁰ paid

Sheldon D. Johnson BY Marlana Arnesse
SHELDON D. JOHNSON DEPUTY
AMADOR COUNTY RECORDER 001499

OWNER'S STATEMENT

THE UNDERSIGNED BEING THE OWNERS OF THE PROPERTY DELINEATED
HEREON, DO HEREBY CONSENT TO THE PREPARATION AND RECORDATION
OF THIS MAP.

JOHN GONSALVES JULIE GONSALVES WILLIAM W. JOHNSTON PHYLLIS E. JOHNSTON

NOTES and LEGEND

- DENOTES 5/8" REBAR, CAPPED L.S. 3570, SET ON THIS SURVEY.
- DENOTES 1/2" IRON PIPE SET IN CONCRETE, TAGGED L.S. 3570, FOUND ON THIS SURVEY.
- DENOTES 1/2" REBAR, NO TAG, FOUND ON THIS SURVEY.
- DENOTES 3/4" REBAR, TAGGED L.S. 2902, FOUND ON THIS SURVEY.
- DENOTES MATHEMATICAL POINT ONLY - NOTHING FOUND OR SET

BASIS OF BEARINGS (B.O.B.)

BASIS OF BEARINGS AS NOTED PER 1-SUBS-104 AND 43-M-71
BEARING BEING - N 16° 10' 49" W.

