

# CORNER RECORD

Bk 18 Pg 52

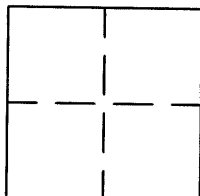
APN No. \_\_\_\_\_ (Optional)

Document Number CR - 1954

UNINCORPORATED

County of ALAMEDA, California

Brief Legal Description A MONUMENT ON TRENTON DRIVE AT THE SOUTHERLY END.



## CORNER TYPE

Government Corner ☐ Control ☐  
 Meander ☐ Property ☐  
 Rancho ☐ Other ☒  
 Date of Survey JULY 2003

## COORDINATES (Optional)

N. \_\_\_\_\_  
 E. \_\_\_\_\_  
 Zone \_\_\_\_\_ Datum \_\_\_\_\_  
 Elev. \_\_\_\_\_

Corner - Left as found ☒ Found and tagged ☐ Established ☐ Reestablished ☐ Rebuilt ☐

In compliance with Section 8771 of the Professional Land Surveyors' Act, this corner record is being filed to ESTABLISH X / REESTABLISH \_\_\_\_\_ the position of an existing monument PRIOR X / SUBSEQUENT \_\_\_\_\_ to street or highway reconstruction. (Use this portion only when applicable.)


Identification and type of corner found: Evidence used to identify or procedure used to establish or reestablish the corner: THE MONUMENT DESCRIBED BELOW WAS REFERENCED BY A FOUND CHISELED CROSS AND SCRIBED CROSS ON THE CONCRETE SIDEWALKS NEAR THE HOUSES SPECIFIED. THE SET POINT IS ON LINE WITH THE FOUND POINTS. SEE DRAWING ON PAGE 2.

A description of the physical condition of the monument as found and as set or reset: A MONUMENT WITH A PIN IN A STANDARD MONUMENT WELL WAS FOUND IN GOOD CONDITION AT THE SOUTHERLY END OF TRENTON DRIVE. THE MONUMENT IS IN DANGER OF BEING DESTROYED DUE TO ROAD CONSTRUCTION.

## SURVEYOR'S STATEMENT

This Corner Record was prepared by me or under my direction in conformance with the Land Surveyors' Act on August 18, 2003


Signed Gregory D. Hollfelder L.S. or R.C.E. Number 5918



## COUNTY SURVEYOR'S STATEMENT

This Corner Record was received 8-18 2003 and examined and filed 3-29 2004.

Signed Russell R. Penland, Jr. Title County Surveyor



County Surveyor's Comment \_\_\_\_\_



REFERENCE:

AMENDED TRACT 2124, 44M57.

TRENTON DR

[N15°45'W 521.098] MON-MON

123.81

23.43

HSE#  
17892

HSE#  
17911

HSE#  
17923

LEGEND:



FOUND CONCRETE MONUMENT.



SET SCRIBED CROSS.



FOUND CHISELED CROSS.

[XX] NON-VERIFIED RECORD DIMENSION.